



KING COUNTY

1200 King County Courthouse
516 Third Avenue
Seattle, WA 98104

Signature Report

May 9, 2011

Ordinance 17082

Proposed No. 2011-0093.1

Sponsors Phillips

1 AN ORDINANCE relating to the annexation of
2 approximately 313.6 acres of land into the King County
3 water district No. 119, known as the Big Rock Road
4 Annexation, for the purpose of water service.

5 STATEMENT OF FACTS:

- 6 1. A notice of intention proposing the annexation of approximately 313.6
7 acres of land into the King County water district No. 119, known as Big
8 Rock Road Annexation, for the purpose of providing water service was
9 filed with the county council on February 7, 2011.
- 10 2. King County water district No. 119 has found the petition for transfer
11 to be sufficient and has concurred with the proposed transfer in Resolution
12 No. 448, passed on March 4, 2009.
- 13 3. The King County water district filed a determination of nonsignificance
14 on the proposed annexation dated March 10, 2009.
- 15 4. The utilities technical review committee recommended county council
16 approval of the proposed annexation.
- 17 5. The county council held the legally required public hearing and has
18 considered the criteria in RCW 57.02.040.

19 BE IT ORDAINED BY THE COUNCIL OF KING COUNTY:

20 SECTION 1. The annexation of approximately 313.6 acres of land into the King
21 County water district No. 119 for the purpose of providing water service described in
22 Attachment A to this ordinance is approved. Approval of this proposed annexation is
23 consistent with RCW 57.02.040.

24 SECTION 2. The King County water district No. 119 is the appropriate entity to
25 serve the area proposed to be annexed.

26 SECTION 3. Completion of this annexation does not constitute county approval

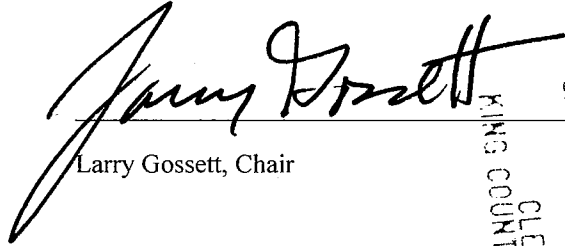
27 or disapproval of any other permits, certifications or actions necessary to provide service
28 to this annexation area.

29

Ordinance 17082 was introduced on 2/14/2011 and passed by the Metropolitan King
County Council on 5/9/2011, by the following vote:


Yes: 9 - Mr. Phillips, Mr. von Reichbauer, Mr. Gossett, Ms. Hague,
Ms. Patterson, Ms. Lambert, Mr. Ferguson, Mr. Dunn and Mr.
McDermott
No: 0
Excused: 0

KING COUNTY COUNCIL
KING COUNTY, WASHINGTON



Larry Gossett, Chair


ATTEST:



Anne Noris, Clerk of the Council

RECEIVED
2011 MAY 17 PM 1:46
CLERK
KING COUNTY COUNCIL

APPROVED this 16th day of May, 2011.



Dow Constantine, County Executive

Attachments: A. Legal Description

ATTACHMENT A

2011-093

Legal Description For Big Rock Road Annexation

A portion of Section 28 and Section 29, Township 26 North, Range 7 East, W.M., in King County, Washington more particularly described as follows:

The Southwest quarter of the Northwest quarter of Section 28, Township 26 North, Range 7 East, W.M. lying southerly of O'Dell County Road.

Together with the North half of Section 29, Township 26 North, Range 7 East, W.M. Except the Northeast quarter of the Northeast quarter and the West half of the Southwest quarter of the Southwest quarter of the Northwest quarter of Section 29, Township 26 North, Range 7 East, W.M.

Together with the North half of the Northwest quarter of the Southwest quarter of 29, Township 26 North, Range 7 East, W.M. Except the West half of the Northwest 1/4 of the Northwest quarter of the Southwest quarter of Section 29, Township 26 North, Range 7 East, W.M.